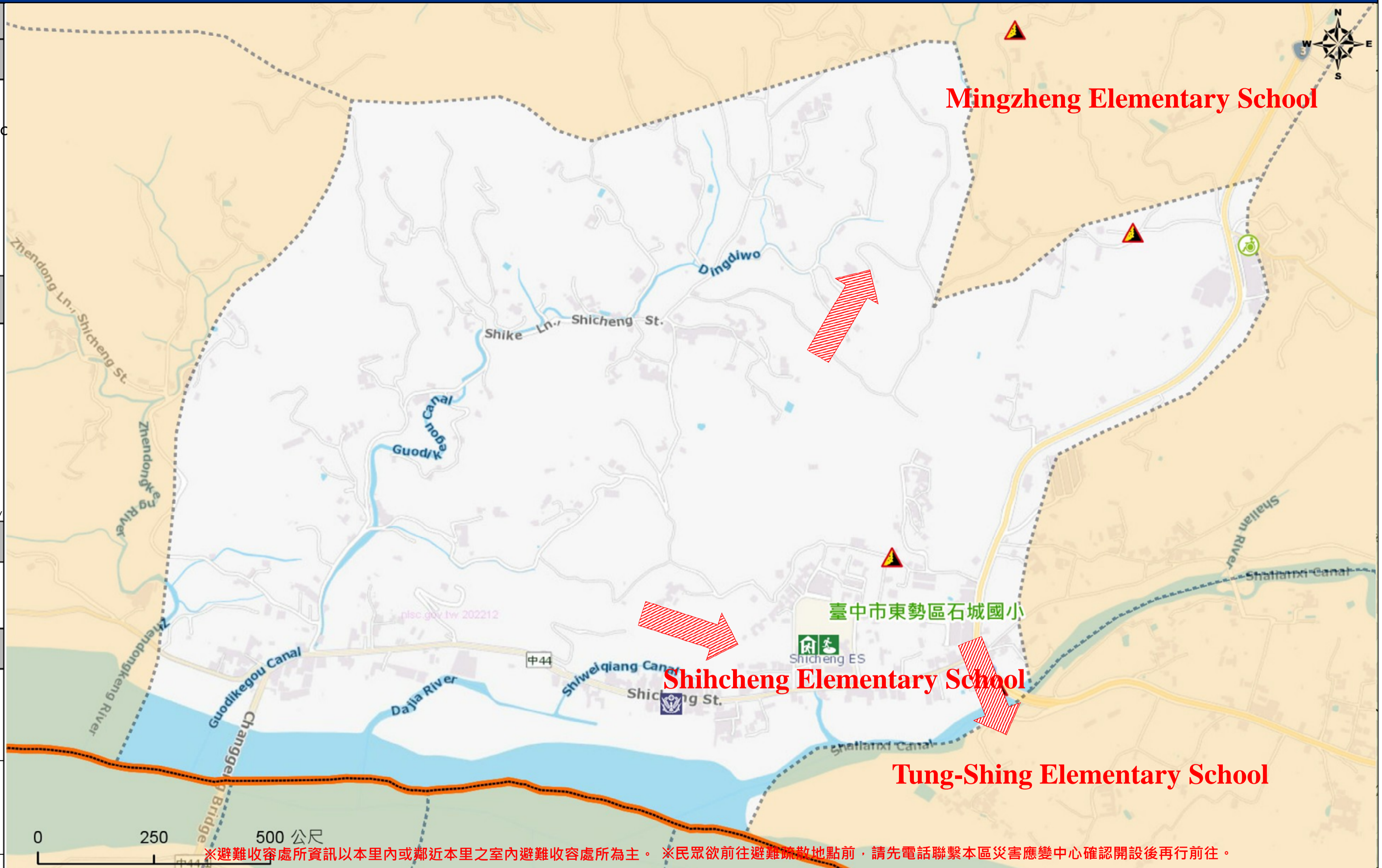





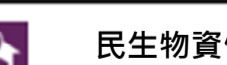






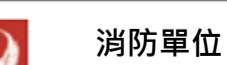




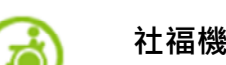
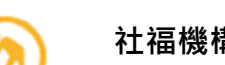
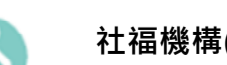



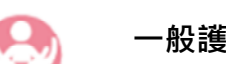

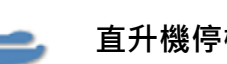


臺中市東勢區泰興里簡易疏散避難地圖 Taixing Vil., Dongshi District, Taichung City Simple Evacuation Map No.6601000-023

防災資訊表 Information Table
災害通報單位 Notification Unit
臺中市災害應變中心 Taichung EOC 04-23811119#567 東勢區災害應變中心 Dongshi District EOC 04-25872106 警察局東勢分局 Police Department 04-25872013 消防局東勢分隊 Fire Department 04-25873304 1999臺中市民一碼通 Citizen Helpline 1999
防災資訊網站 Emergency Information website
 經濟部水利署防災資訊服務網 Water Resources Agency, Ministry of Economic Affairs https://fhy.wra.gov.tw/fhyv2/  行政院農委會土石流防災資訊網 Debris Flow Disaster Prevention Information https://246.swcb.gov.tw/  NCDR災害情資網 National Science and Technology Center for Disaster Reduction https://ceodss.ncdr.nat.gov.tw/  臺中市政府水利局防災資訊網 Water Resources Bureau of Taichung City Government https://wrbeochi.taichung.gov.tw/TCSAFE/
緊急聯絡人 Emergency Contact person
里長 Chief of Taixing Vil. 江國豐 CHIANG, KUO-FENG 電話 Tel. : (04)25886553 手機 Phone Number : 0937-598695
避難收容處所 Evacuation Shelter
名稱(Name) : Shihcheng Elementary School 地址(add.) : No. 26, Ln. 182, Shicheng St., Dongshi Dist., Taichung City 聯絡電話(Tel.) : 0916-767760 容納人數(Capacity) : 500人(people)
名稱(Name) : Mingzheng Elementary School 地址(add.) : No. 57-1, Yongsheng Ln., Donglan Rd., Dongshi Dist., Taichung City 聯絡電話(Tel.) : 0911-852305 容納人數(Capacity) : 300人(people)
名稱(Name) : Tung-Shing Elementary School 地址(add.) : No. 11, Donglan Rd., Dongshi Dist., Taichung City 聯絡電話(Tel.) : 0921-789819 容納人數(Capacity) : 200人(people)



直升機停機處 Heliport Info
名稱 : Dajiaxi Riverside Park 轄區分隊(電話) : (04)25873304
東勢區區公所2023年8月製作 Made in Aug 2023 by Dongshi District, Taichung City

圖例 legend	防災 Disaster	道路 Road			設施 Facilities			界線 Administrative boundary
	 避難疏散方向 Evacuation route	 一般道路 Road	 省道 Provincial Road	 室外避難處所 Outdoor Shelter	 室內避難處所 Indoor Shelter	 民生物資儲備處所 Material reserve	 區行政界線 District level	
	 歷史淹水點位 History Flooding Point	 縣道 County highway	 快速道路 Expressway	 醫療機構 Medical Facility	 警察單位 Police Department	 消防單位 Fire Department	 里行政界線 Village level	
	 歷史坡地災害 History slope point	 國道 Highway	 臺灣鐵路 TRA	 社福機構(身障) Disabled Persons	 社福機構(老人) Elderly welfare institution	 社福機構(兒少) Children welfare	 臺中市市民防災手冊 Taichung Citizen Disaster Prevention Guide	
	 臺灣高鐵 THSR	 台中捷運 TMRT	 一般護理之家 Nursing Home	 災害應變中心 Emergency Operation Center	 直升機停機處 Heliport			